



## [Introduction](#)

These Primary Care Network (PCN) Health and Wellbeing profiles are designed to give an overview of the population's health and wellbeing, service activity and the community assets within the local area at a PCN level. They do not provide an indication of outcomes and should be considered as providing the context within which services and programmes might be commissioned or delivered.

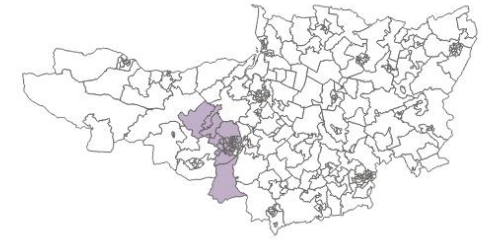
The document is intended to help PCNs identify priorities within their own area based on data and information about their own areas, registered patients and residents.

Where possible and appropriate the value for the selected PCN is shown with the Somerset overall value provided as a comparison.

These profiles will be reviewed on a regular basis to ensure they are as useful as possible. If you have any feedback about the profiles please contact [PublicHealth@somerset.gov.uk](mailto:PublicHealth@somerset.gov.uk)

# Somerset Primary Care Networks (PCNs)

# MAP



TAUNTON CENTRAL PCN

Health and Wellbeing Profile

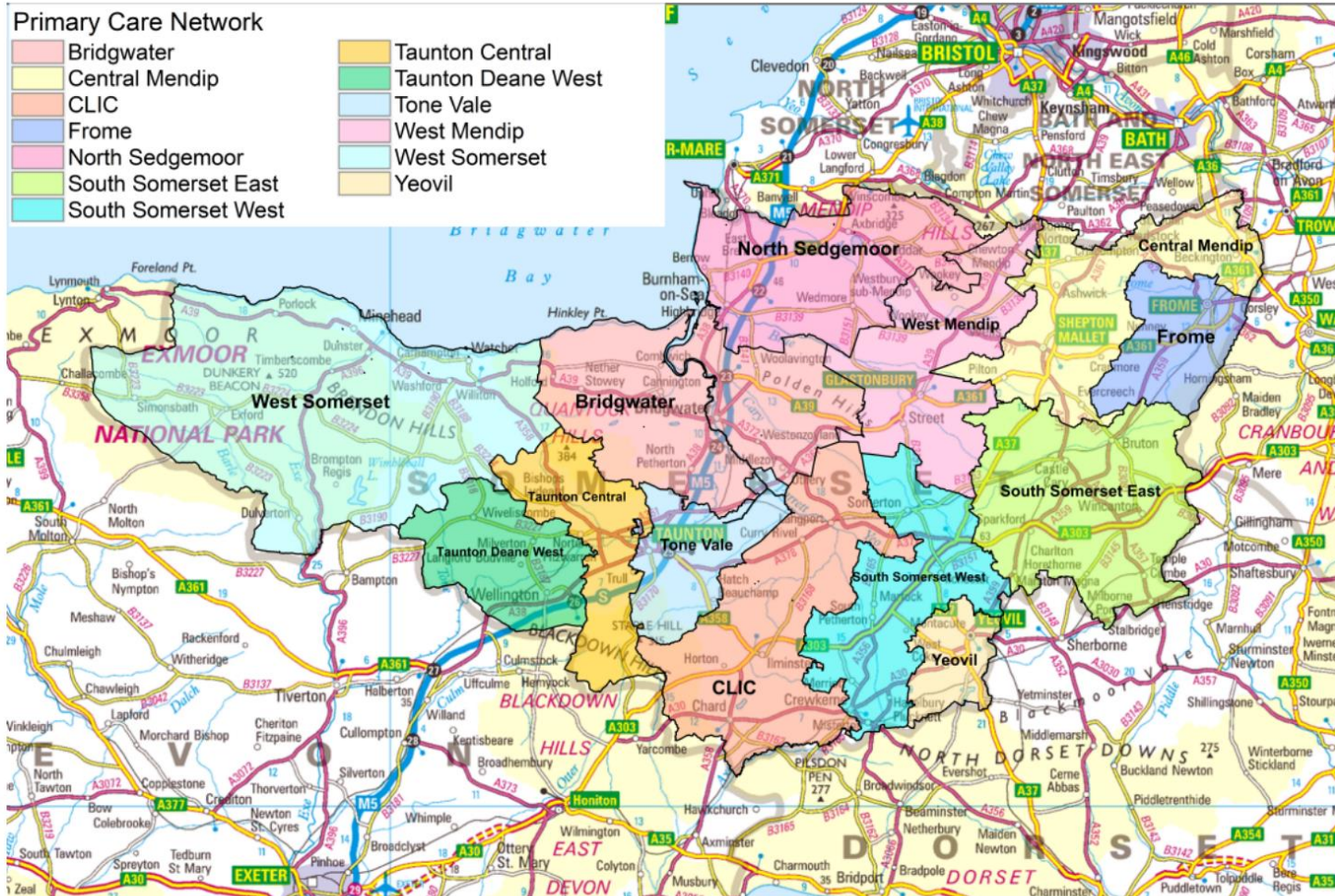
Detailed Map

Highlight Map

Practice & PCN Map

## Primary Care Network

- |                     |                    |
|---------------------|--------------------|
| Bridgwater          | Taunton Central    |
| Central Mendip      | Taunton Deane West |
| CLIC                | Tone Vale          |
| Frome               | West Mendip        |
| North Sedgemoor     | West Somerset      |
| South Somerset East | Yeovil             |
| South Somerset West |                    |



This map is reproduced from Ordnance Survey material with the permission of Ordnance Survey on behalf of the Controller of Her Majesty's Stationary Office © Crown copyright. Unauthorised reproduction infringes Crown copyright and may lead to prosecution or civil proceedings. Licence no. 100038382 (2020)

## GP Practices

- COLLEGE WAY SURGERY
- CROWN MEDICAL CENTRE
- FRENCH WEIR HEALTH CENTRE
- QUANTOCK VALE SURGERY
- ST JAMES MEDICAL CENTRE



TAUNTON CENTRAL PCN



Health and Wellbeing Profile

### District

Somerset West and Taunton

### Key Urban Areas

Taunton pop. 60k

### Description

An area covering the urban western side of Taunton extending out west to Bishop's Lydeard and surrounding rural area.

Births per Year

535

Deaths per Year

671

Number of Households

22150

Number of Residents

56089

### Rurality

PCN Somerset

	PCN	Somerset
Urban area	74%	31%
Rural village	12%	31%
Rural town	7%	25%
Unclassified	7%	13%

### Density

PCN Somerset

	PCN	Somerset
Area (km2)	332	3451
Population per km2	169	163

### Age and Sex

PCN Somerset

	PCN	Somerset
0-15	18%	18%
16-64	60%	58%
65+	23%	25%
Female	51%	51%
Male	49%	49%

### Census 2011

PCN Somerset

	PCN	Somerset
Born in UK	91%	94%
Households with no car	18%	16%

### Religion

PCN Somerset

	PCN	Somerset
Christian	62%	64%
No religion	29%	27%
Other religions	9%	9%

### Ethnicity

PCN Somerset

	PCN	Somerset
White	96%	98%
Black, Asian & Minority	4%	2%



# Somerset Primary Care Networks (PCNs)

TAUNTON CENTRAL PCN



Health and Wellbeing Profile

Core 20+5 Area (LSOAs within the most 20% deprived areas across England).

- Taunton Pyrland North
- Taunton Pyrland South
- Taunton Town Centre

LSOA within the most deprived 20% of areas across Somerset but not across England

Taunton Lyngford West

# Education Settings



Overall IMD and Income Indexes	13	12	11	10	9	8	7	6	5	4	3	2	01 - Most Deprived
IDACI rank								6					
IDAOPi rank											3		
IMD rank									5				
IMD Sub-Domain PCN Rank	13	12	11	10	9	8	7	6	5	4	3	2	1
Adult Skills rank									5				
Barriers to Housing and Services rank											3		
Children and Young People rank	13												
Crime rank									5				
Education rank				9									
Employment rank											3		
Geographical Barriers rank							7						
Health rank					8								
Income rank									6				
Indoors rank				10									
Living Environment rank									6				
Outdoors rank											4		
Wider Barriers rank											4		

# Somerset Primary Care Networks (PCNs)

# Children



TAUNTON CENTRAL PCN



Health and Wellbeing Profile

Primary Pupils

8980

Secondary Pupils

8980

Pupil Premium -  
Primary

8980

Pupil Premium -  
Secondary

8980

## Health Visiting

PCN Somerset

	PCN	Somerset
BF 6-8 Weeks	64%	54%
Good 2-2.5y development	53%	55%
Universal Partnership Proportion	2%	2%
Universal Plus Proportion	6%	9%
Universal Proportion	65%	66%

## National Child Measurement Programme PCN Somerset

	PCN	Somerset
Reception Excess Weight	21%	23%
Reception Very overweight	8%	10%
Year 6 Excess Weight	29%	32%
Year 6 Very overweight	13%	17%

## School Census

PCN Somerset

	PCN	Somerset
English	86%	91%
Free School Meals Primary and Middle	15%	17%
Free School Meals Secondary and All-Through	15%	16%
Polish	4%	3%
Portuguese	1%	1%
Romanian	1%	1%
SEND Primary and Middle	13%	13%
SEND Secondary and All-Through	14%	14%

## Vulnerability Factors (rate per 10,000) PCN Somerset

	PCN	Somerset
Child Protection Plan	51	127
Child Reported Missing	32	75
NEET	64	120
Permanent exclusion	10	22
Persistent Absence	374	835
Pupil referral unit	37	77
Referral to getset or Team8	166	369
Young Carer	4	9

## Ofsted

PCN Somerset

	PCN	Somerset
Grade 5 or above in English & Maths GCSEs	44%	39%
School leaver destination of education or employment	94%	95%

# Somerset Primary Care Networks (PCNs)

## Adults



TAUNTON CENTRAL PCN



Health and Wellbeing Profile

### Prevalence (QOF Registers) PCN Somerset

	PCN	Somerset
Any long-term condition (16+)	53%	55%
Smoking	15%	17%
Hypertension	15%	17%
Obesity	10%	12%
Asthma	7%	7%
Diabetes	7%	7%
CKD	5%	5%
Cancer	4%	4%
CHD	4%	4%
Atrial fibrillation	3%	3%
Depression	3%	2%
Stroke	2%	2%
Osteoporosis	2%	1%
COPD	2%	2%
Heart Failure	1%	1%
Epilepsy	1%	1%
Dementia	1%	1%
Rheumatoid Arthritis	1%	1%
Mental Health	1%	1%
PAD	1%	1%
Learning disability	0%	1%

### Screening PCN Somerset

	PCN	Somerset
Cervical Cancer Screening	75%	75%
Breast Cancer Screening	75%	70%
Bowel Cancer Screening	68%	67%

### Economically Active PCN Somerset

	PCN	Somerset
Economically active male	83%	83%
Economically active female	82%	79%

### Hospital Activity (rate per 10,000) PCN Somerset

	PCN	Somerset
Accident + Emergency Arrivals	3301	4162
Acute Care Bed Days	11053	11132
Elective Admissions	1546	1539
Emergency Admissions	1677	1508
Outpatient First Attendances	3793	3430

### Adult Social Care (rate per 10,000) PCN Somerset

	PCN	Somerset
Direct Contacts	418	374
Notification 2s	30	44

### Vulnerability Factors (rate per 10,000) PCN Somerset

	PCN	Somerset
Adult with a Proven Offence	190	415
Households on assisted bin registered rate per 10000 households	212	217
Number of 65's living alone rate per 10000 households	724	1476



TAUNTON CENTRAL PCN



Health and Wellbeing Profile

## [Primary Schools](#)

Bishop Henderson Church of England Primary School, Taunton  
Bishops Hull Primary School  
Bishops Lydeard Church School  
Cheddon Fitzpaine Church School  
Churchstanton Primary School  
Cotford St Luke Primary School  
Kingston St Mary Church of England Primary School  
Lydeard St Lawrence Community Primary School  
Nerrols Primary School and Nursery  
North Town Academy  
Norton Fitzwarren Church School  
Parkfield Primary School  
St Andrew's Church School  
St George's Catholic School  
St James Church School  
Staplegrove Church School  
Trull Church of England VA Primary School  
Wellsprings Primary School

## [Secondary, Middle and All Through Schools](#)

The Castle School  
The Taunton Academy

## [Children Centres](#)

Bishops Lydeard  
Galmington Building  
Taunton West

## [Private Schools](#)

King's College Taunton  
King's Hall School  
Queen's College  
Taunton Preparatory School  
Taunton School

## [Special Schools](#)

Park House School  
Silver Bridge School

## [Further Education](#)

Bridgwater and Taunton College  
Richard Huish College  
Somerset, Skills & Learning

## [Pupil Referral Units](#)

Taunton Deane Partnership College



## [GP Practices](#)

COLLEGE WAY SURGERY  
CROWN MEDICAL CENTRE  
FRENCH WEIR HEALTH CENTRE  
QUANTOCK VALE SURGERY  
ST JAMES MEDICAL CENTRE

## [Hospitals & MIUs](#)

Musgrove Park Hospital,  
Taunton

## [Dentists](#)

Bridge Street Dental Centre, 47 Bridge Street, Taunton  
Campden House Dental Practice, 26 Belvedere Road, Taunton (Private only)  
Canon Street Dental Centre, 4 Canon Street, Taunton  
Church House Dental Clinic, 6 West Street, Bishops Lydeard (Private only)  
Community Dental Centre, Cheddon Road, Taunton  
Confident Orthodontics, 23 Bridge Street, Taunton (Private only)  
Linden House Dental Practice, 63 Staplegrove Road, Taunton  
Orthoworld Taunton, 23 The Crescent, Taunton  
Parkfield Surgeries, 13 Parkfield Road, Taunton  
Taunton Dental Access Centre, Park Gate House, East Reach, Taunton  
Taunton Dental Centre, Norton Manor, Taunton  
Taunton Endodontics, 11 The Crescent,

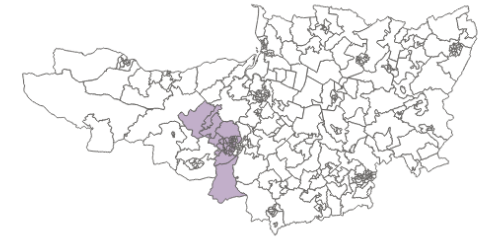
## [Opticians](#)

Boots Opticians, 5 North Street, Taunton  
Boots Opticians, 64-65 High Street, Taunton  
Crown Eyecare, Rumwell, Taunton  
Earlam And Christopher, 51 Bridge Street, Taunton  
Optical Express, 34 North Street, Taunton  
Specsavers, 20 East Street, Taunton  
Vision Express, 6 Fore Street, Taunton  
Watson & Smith Opticians, 17 Fore Street, Taunton

## [Pharmacies](#)

Boots Pharmacy, 64-65 High Street, Taunton  
Boots Pharmacy, French Weir Avenue, Taunton  
Boots Pharmacy, Norton Fitzwarren, Taunton  
Boots Pharmacy, St. James Street, Taunton  
Boots Pharmacy, Venture Way, Taunton  
Lydeard Care, Bishops Lydeard, Taunton  
Morrisons Pharmacy, Priory Bridge Road, Taunton  
Staplegrove Pharmacy, Taunton  
Superdrug Pharmacy, Taunton  
Well Pharmacy, Galmington, Taunton  
Well Pharmacy, Priorswood Place, Taunton





TAUNTON CENTRAL PCN



Health and Wellbeing Profile

## [Air Quality Managemnet Sites](#)

East Reach AQMA - An area encompassing the properties and street frontage on the north side of East Reach, Taunton, between the junctions with Tancred Street and Eastbourne Road. Key pollutant Nitrogen dioxide NO2

## [Library Services](#)

Bishops Lydeard Library  
Nether Stowey Community Library  
Priorswood Community Library, Taunton  
Taunton Library

## [Notable Landmarks](#)

Hestercombe Gardens  
Somerset County Cricket Ground  
The Museum of Somerset  
West Somerset Railway terminus at Bishops Lydeard

## [Community Anchors](#)

None

## [Community Events](#)

Eat Taunton Festival  
Taunton Carnival  
Taunton Flower Show

## [Conservation Areas](#)

Blackdown Hills AONB  
Quantock Hills AONB

## [Major Roads](#)

M5 J25 Taunton

## [Railway Stations](#)

Taunton

## [Sports Centres](#)

Blackbrook Leisure Centre & Spa  
Taunton Vale

## [Theatres and Cinemas](#)

ODEON Taunton  
The Brewhouse Theatre & Arts Centre

## [Welfare Advice](#)

Citizens Advice Taunton



TAUNTON CENTRAL PCN



Health and Wellbeing Profile

## [The Population](#)

Number of residents - ONS 2019

Births - Nomis Live Births for small geographic areas 2019

Deaths - Nomis Mortality statistics 2019

Sex and age breakdown - ONS 2019

Ethnicity, Religion and Born in UK - Census 2011

State school children first language - School census Oct 2020

Health Visiting caseload - Somerset County Council 2019/20

Pupil premium - DFE July 2020

## [Public Health](#)

Breastfeeding - Somerset County Council 2019/20

Overweight/excess weight - NCMP 2019/20

Adult risk factors - Fingertips 2019

Preventative activities - Fingertips 2019

Health usage - Somerset CCG 2019

Adult social care - Somerset County Council 2019/20

GPs - NHS digital Nov 2020

People living with disease - Fingertips 2019

Health resources - NHS digital Nov 2020

## [Vulnerability Factors](#)

Over 65s living alone - Census 2011

Assisted Bin Register - 2019

Getset or Team8 referral - 2015 to Feb 2021

Adult with proven offence - 2015 to Feb 2021

Child protection plan - 2012 to Feb 2021

Child reported missing - 2013 to Feb 2021

NEET - 2015 to Feb 2021

Permanent exclusion - 2015 to Feb 2021

Persistent absence - 2017 to Feb 2021

Pupil referral unit - 2014 to Feb 2021

Young Carer - 2020 to Feb 2021



TAUNTON CENTRAL PCN



Health and Wellbeing Profile

## [Education & Employment](#)

Good level of development - Somerset County Council 2019/20

Pupils - School Census Oct 2020

Free school meals - School Census Oct 2020

SEND - School Census Oct 2020

GCSE results - Ofsted 2019

School leaver destinations - Ofsted 2019

Economically active - Oct 2019 - Sep 2020

School list - DFE Jan 2021

## [Environment](#)

Number of households - Census 2011

Area breakdown - Census 2011

Railway stations - refreshed Jan 2021

Major roads - refreshed Jan 2021

Notable landmarks - refreshed Jan 2021

Conservation areas - refreshed Jan 2021

Air quality management sites- refreshed Jan 2021

## [Deprivation](#)

Index of Multiple Deprivation (IMD) 2019